

CrockettAreaBusiness Locations Map Swingfest



Link to this Map Online is

<http://info.crockettareabusiness.com/>

This map is provided as a service of CrockettAreaBusiness.com. No claim is made as to the completeness or accuracy of this map, and should be used as a guideline only. Consult the information contained in the Swingfest Guide for updated information.

Map Legend S= Crockett Square

C= Civic Complex

G= Grapeland

P= Palestine

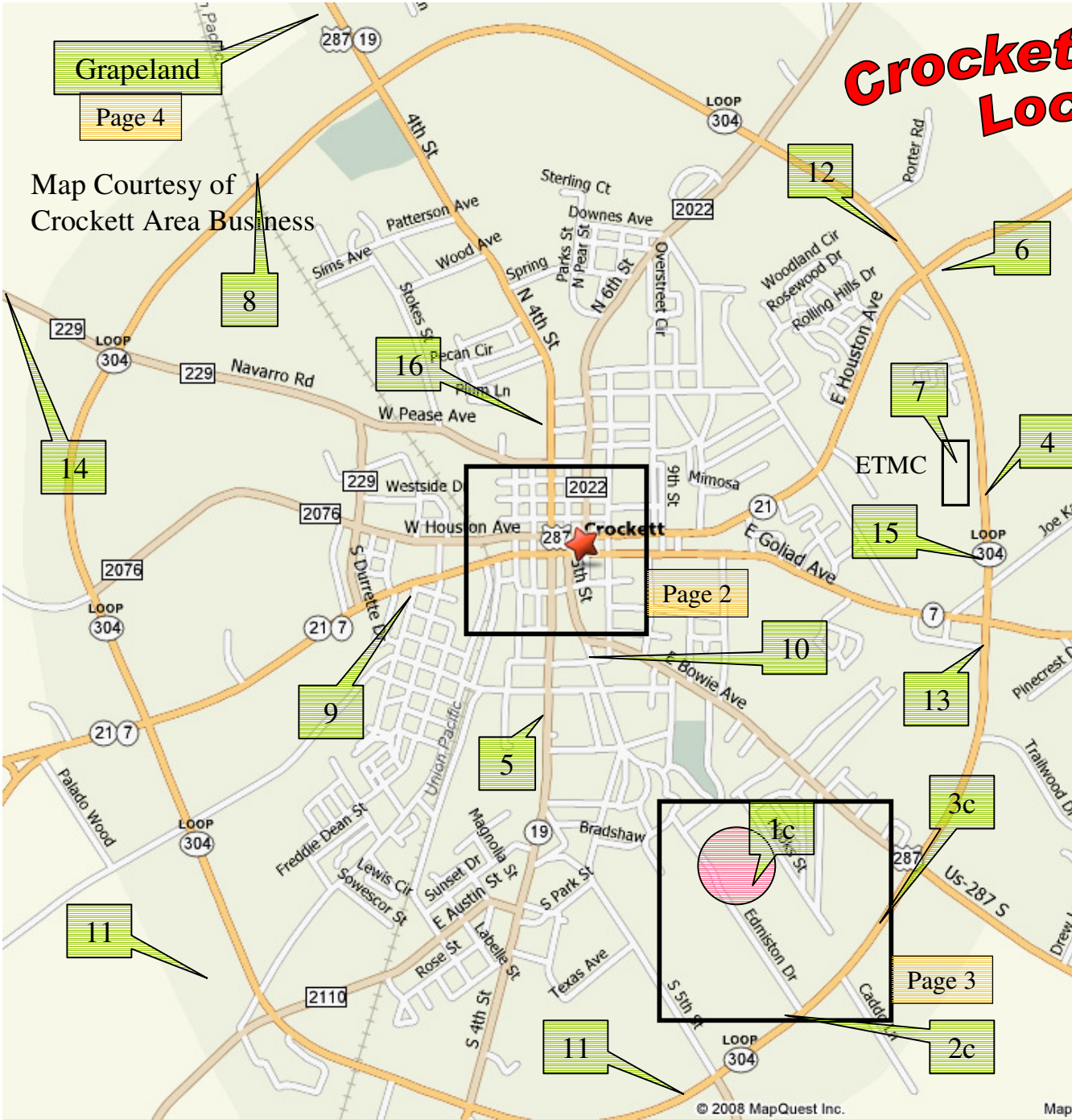
[Page1 Crockett Loop](#)

[Page2 Crockett Square](#)

[Page3 Crockett Civic Complex](#)

[Page4 Grapeland](#)

Crockett Area Business Locations Map



Legend S= Crockett Square
 C= Civic Complex
 G= Grapeland

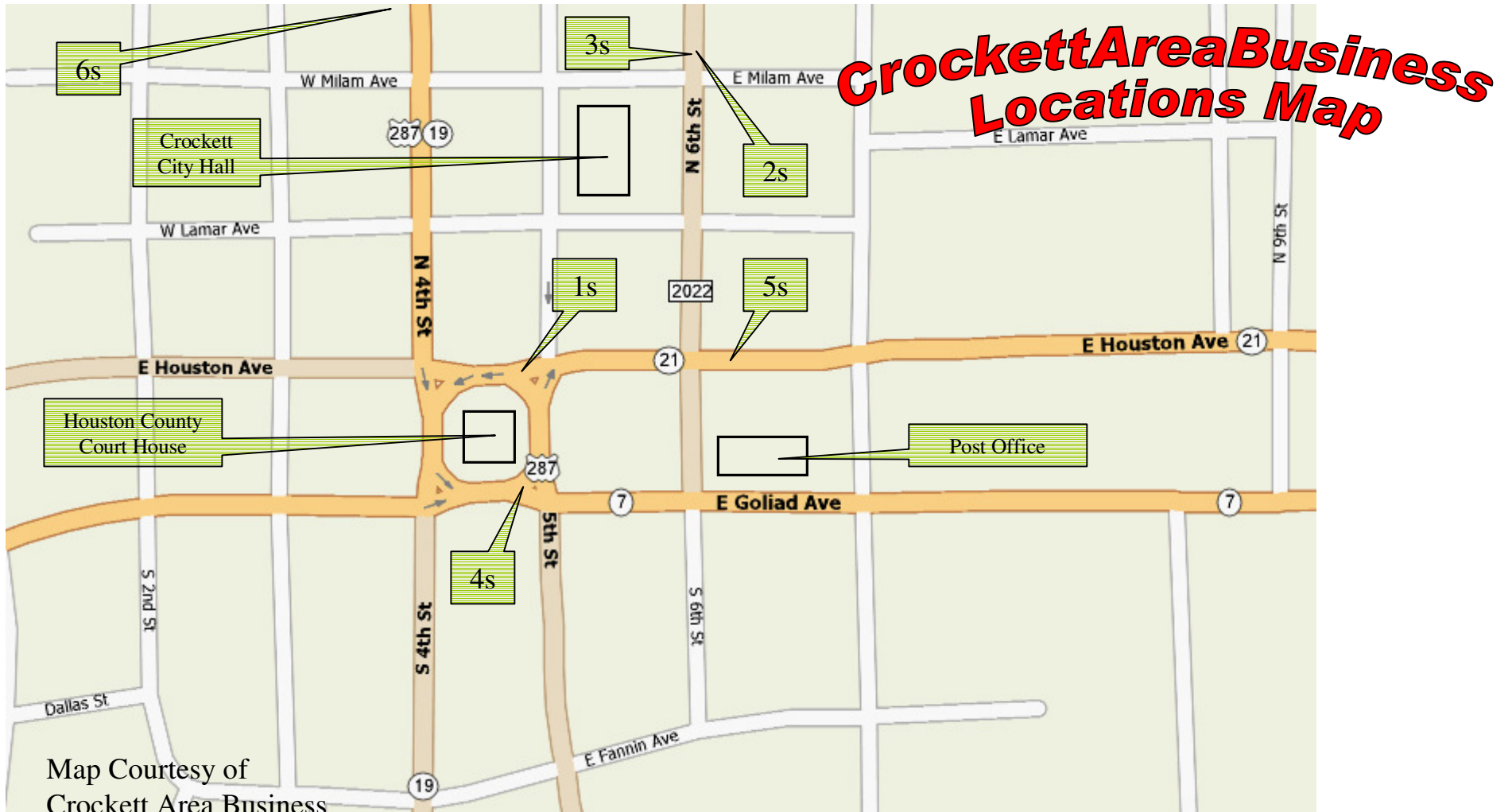
- 1c. Crockett Civic Complex
- 2c. Crockett Inn
- 3c. Holiday Inn
- 4. McDonald's
- 5. Wayne Williams Chrysler, Dodge, Jeep
- 6. Houston County Home Health
- 7. ETMC
- 8. Willie Josey's Paint and Body
- 9. Houston County Farm Bureau Insurance
- 10. Dean Insurance Agency
- 11. Houston County Equipment
- 12. Collins Tractor and Equipment
- 13. Citizens National Bank
- 14. Crockett Family Resort/ Marina
- 15. Coca-Cola
- 16. Brookshire Brothers and Angus Pride Steaks

Map Courtesy of Crockett Area Business

Grapeland
 Page 4

Page 2

Page 3

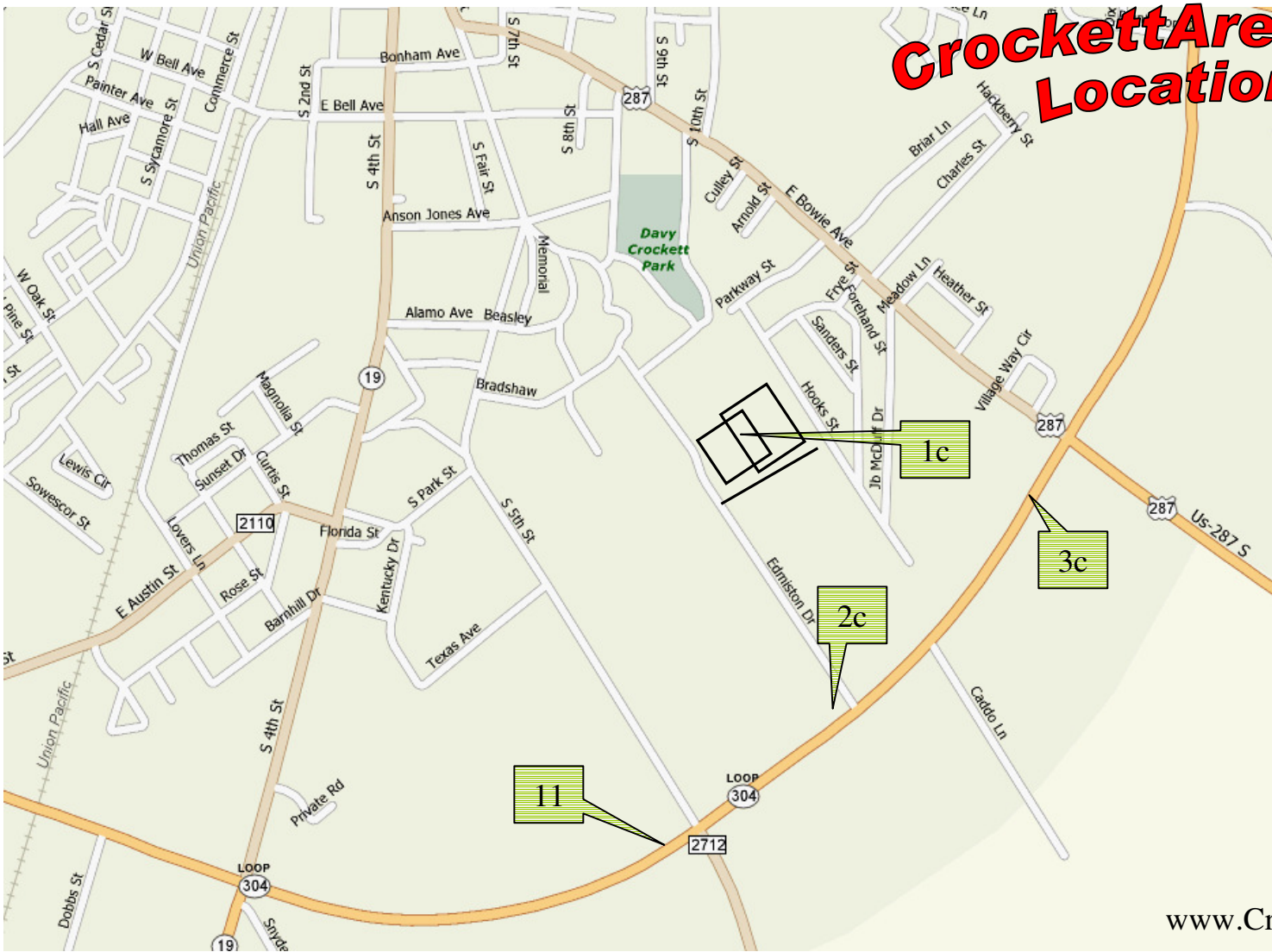


Map Courtesy of
Crockett Area Business

www.CrockettAreaBusiness.com

- 1s. Moosehead Café
- 2s. Patsy Barney Realtor
- 3s. Jesse L. Stephens CPA
- 4s. First National Bank
- 5s. Crockett Bank
- 6s. Brookshire Brothers

Crockett Area Business Locations Map

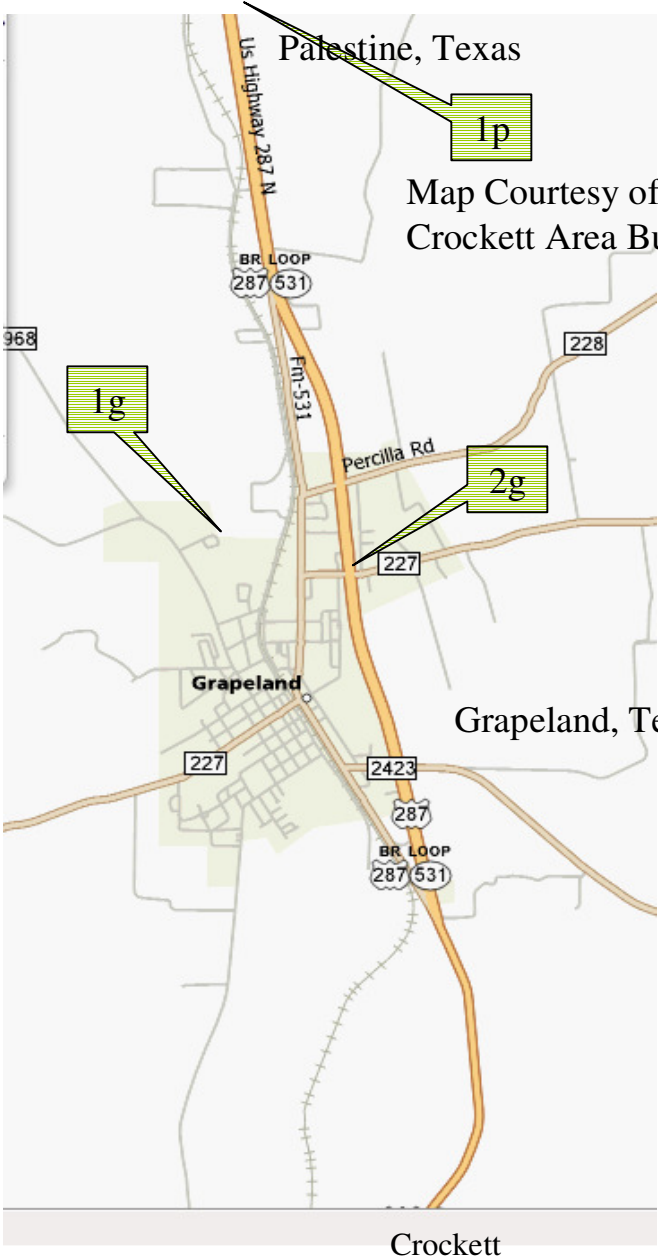


Map Courtesy of
Crockett Area Business

- 1c Civic Center
Porth Ag.
Chamber Office
CEIDC
- 1c. Dennis Ivey's
Texas Opry
- 2c Crockett Inn
- 3c Holiday Inn
- 11. Houston County
Equipment

www.CrockettAreaBusiness.com

CrockettAreaBusiness Locations Map



Map Courtesy of
Crockett Area Business

- 1p Bacon Auto- Plex
- 1g Salmon Lake Park
- 2g W.A. Brown Realtors

Crockett Area Business Locations Map

